

Portion of the Vandergrift, PA
7.5-minute USGS Quadrangle
Copyright:© 2013 National Geographic Society, i-cubed

Figure 1

Chuck's Stop

737 PA Route 56, Apollo, Armstrong County, Pennsylvania 15613

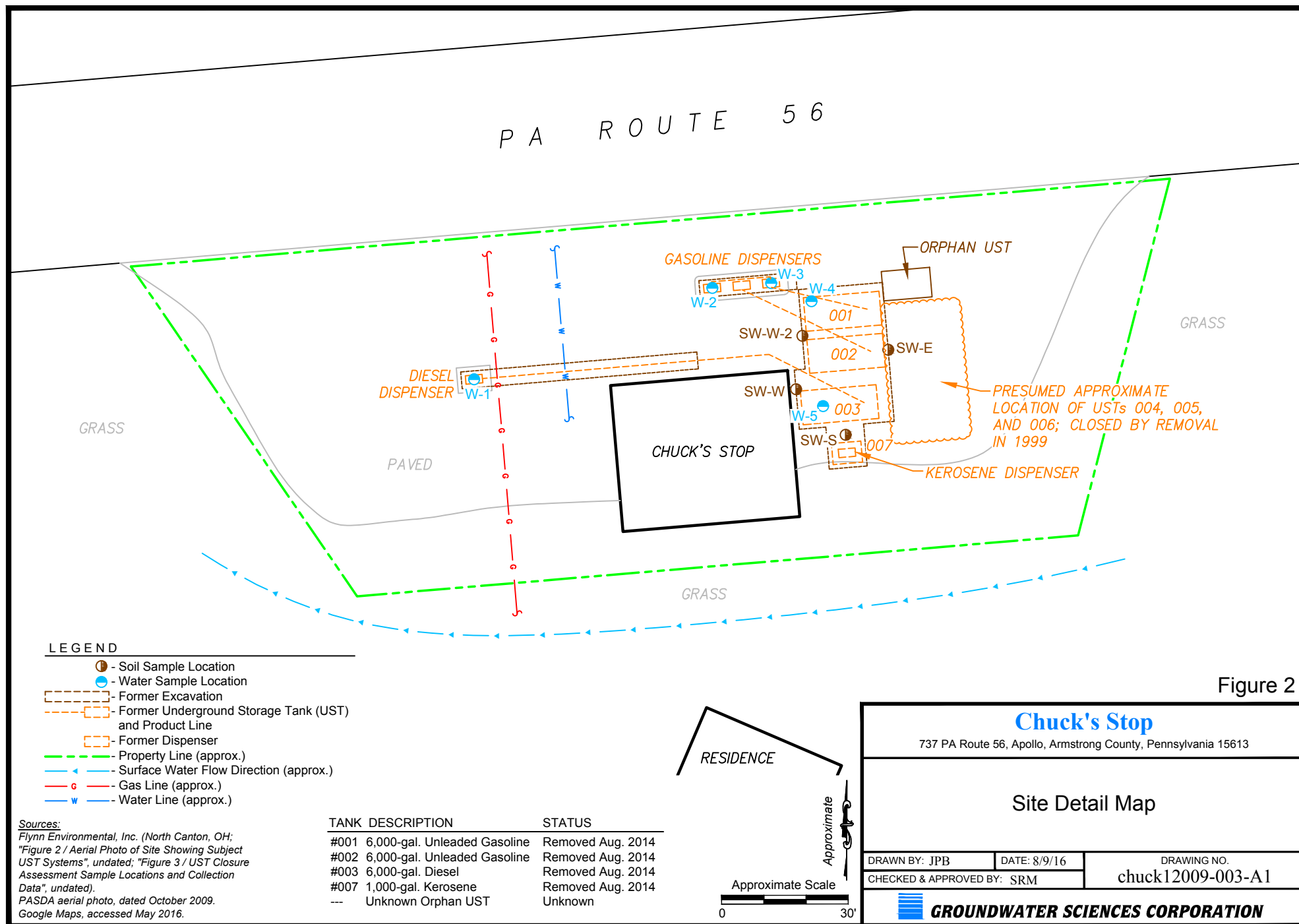
Site Location Map

Scale (feet)
0 1,000 2,000



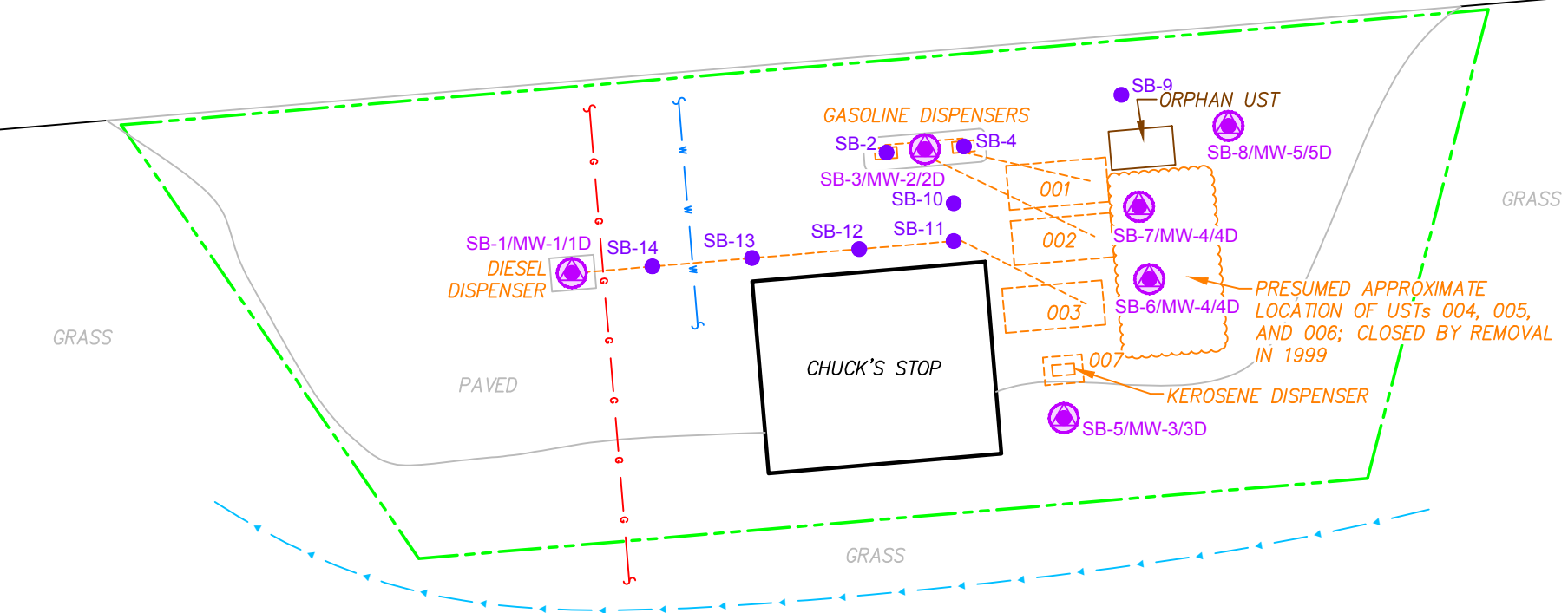
GROUNDWATER SCIENCES CORPORATION

Q:\12000\12009\96 - Chuck's Stop\GIS\ArcView\Projects\Fig1_SiteLoc.mxd • 4/29/2016



Sources:
 Flynn Environmental, Inc. (North Canton, OH;
 "Figure 2 / Aerial Photo of Site Showing Subject
 UST Systems", undated; "Figure 3 / UST Closure
 Assessment Sample Locations and Collection
 Data", undated).
 PASDA aerial photo, dated October 2009.
 Google Maps, accessed May 2016.

PA ROUTE 56



LEGEND

- - Approximate Location of Proposed Soil Boring
- - Approximate Location of Proposed Soil Boring / Monitoring Well
- - - Former Underground Storage Tank (UST) and Product Line
- - - Former Dispenser
- - - Property Line (approx.)
- - Surface Water Flow Direction (approx.)
- - - Gas Line (approx.)
- - - Water Line (approx.)

Sources:
 Flynn Environmental, Inc. (North Canton, OH; "Figure 2 / Aerial Photo of Site Showing Subject UST Systems", undated; "Figure 3 / UST Closure Assessment Sample Locations and Collection Data", undated).
 PASDA aerial photo, dated October 2009.
 Google Maps, accessed May 2016.

TANK	DESCRIPTION	STATUS
#001	6,000-gal. Unleaded Gasoline	Removed Aug. 2014
#002	6,000-gal. Unleaded Gasoline	Removed Aug. 2014
#003	6,000-gal. Diesel	Removed Aug. 2014
#007	1,000-gal. Kerosene	Removed Aug. 2014
---	Unknown Orphan UST	Unknown

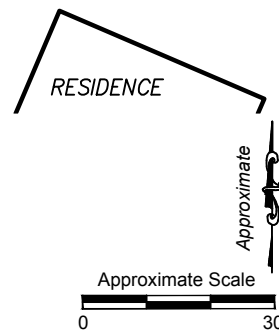


Figure 3

Chuck's Stop
 737 PA Route 56, Apollo, Armstrong County, Pennsylvania 15613

Proposed Soil Boring and Monitoring Well Location Map

DRAWN BY: JPB	DATE: 8/9/16	DRAWING NO.
CHECKED & APPROVED BY: SRM	chuck12009-003-A2	

GROUNDWATER SCIENCES CORPORATION