

Portion of the Uniontown, PA
USGS 7.5-Minute Quadrangle
Copyright © 2013 National Geographic Society, i-cubed


Figure 1

Former Route 119 Amoco

1809 University Drive, Dunbar Township, Pennsylvania 15431

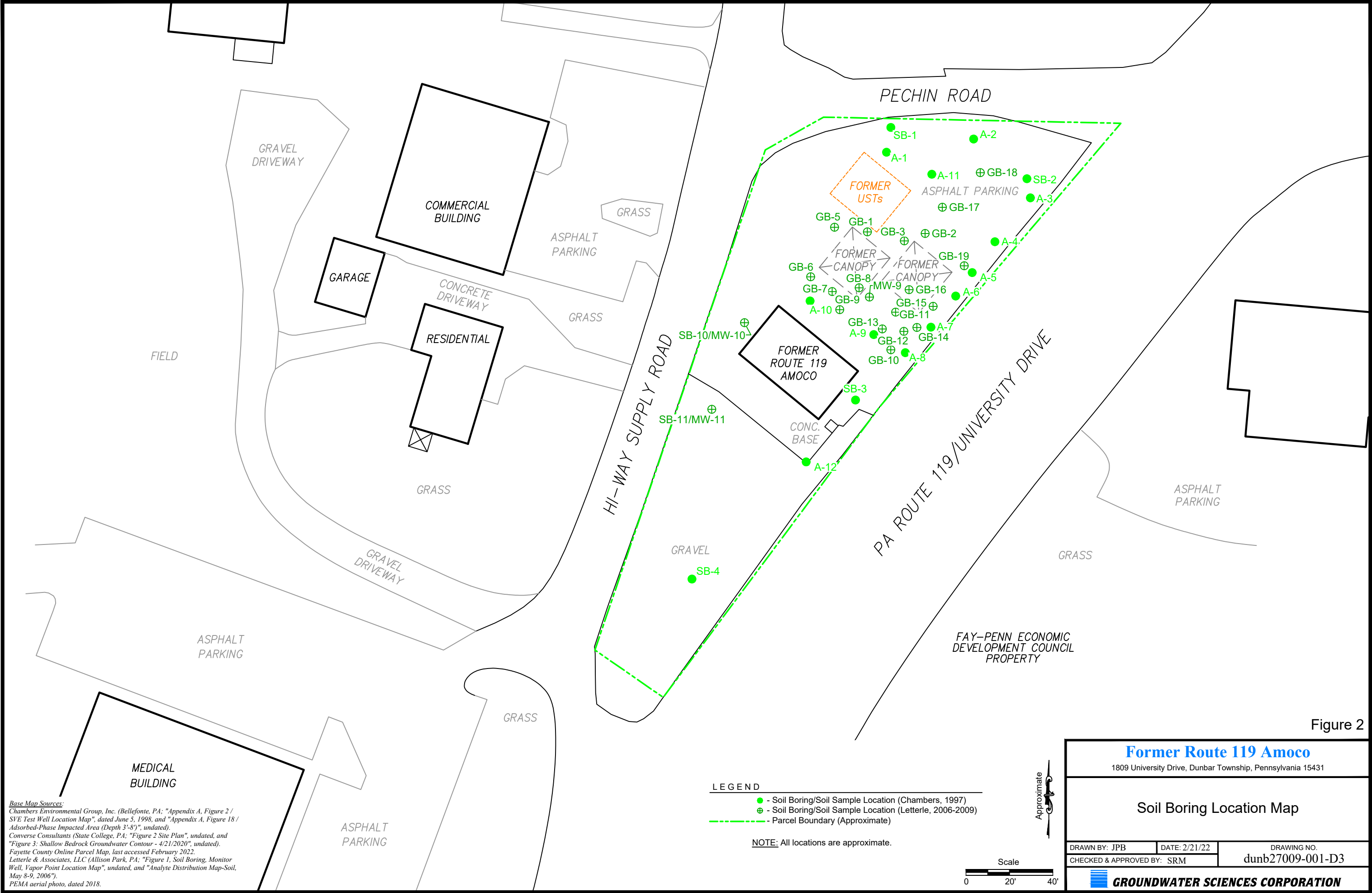
Site Location Map

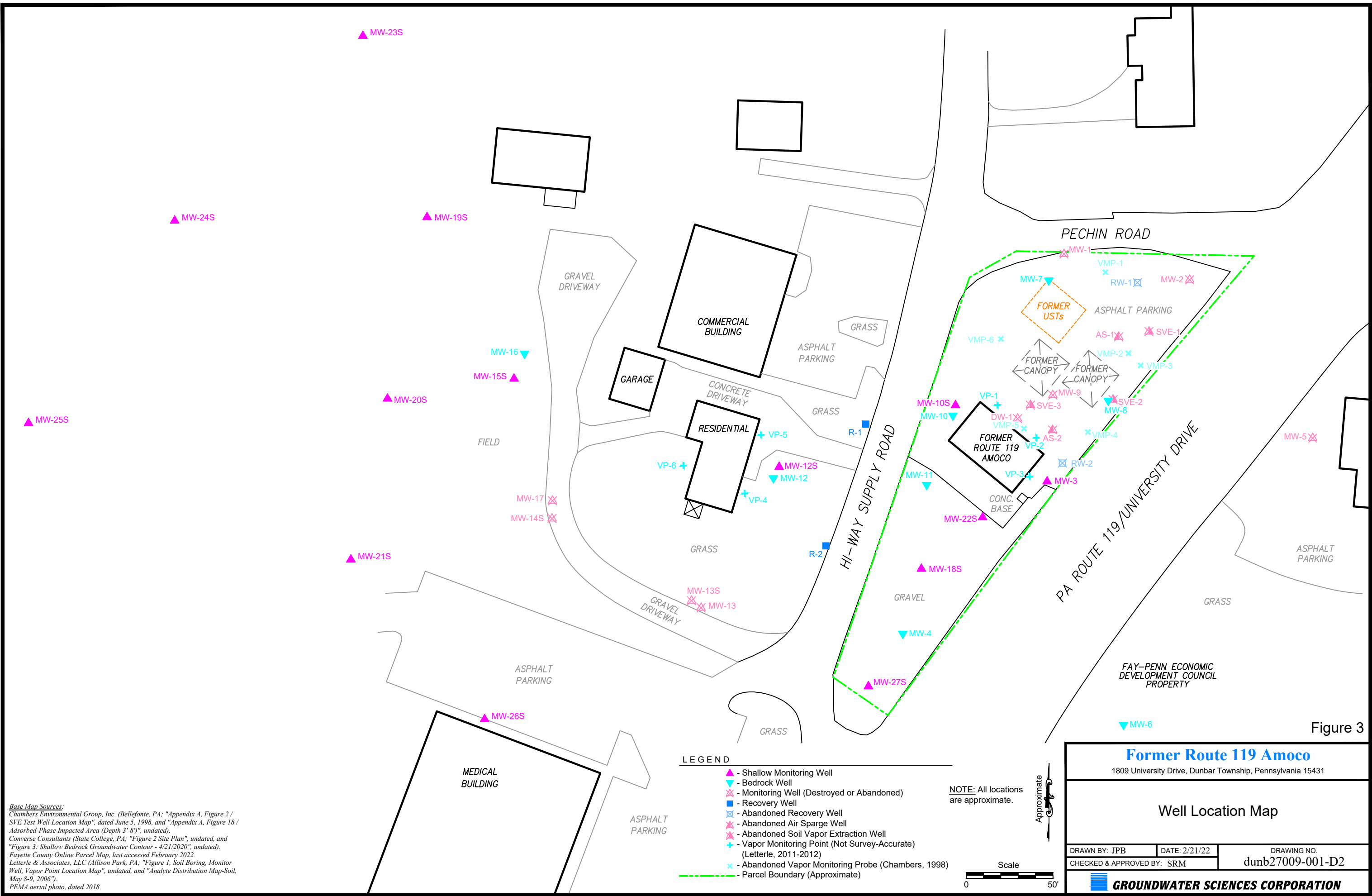
Scale (feet)
0 1,000 2,000



GROUNDWATER SCIENCES CORPORATION

Q:\27000\27009\97 - Dunbar\GIS\Projects\Fig1_SiteLoc_20220203.mxd • 2/3/2022





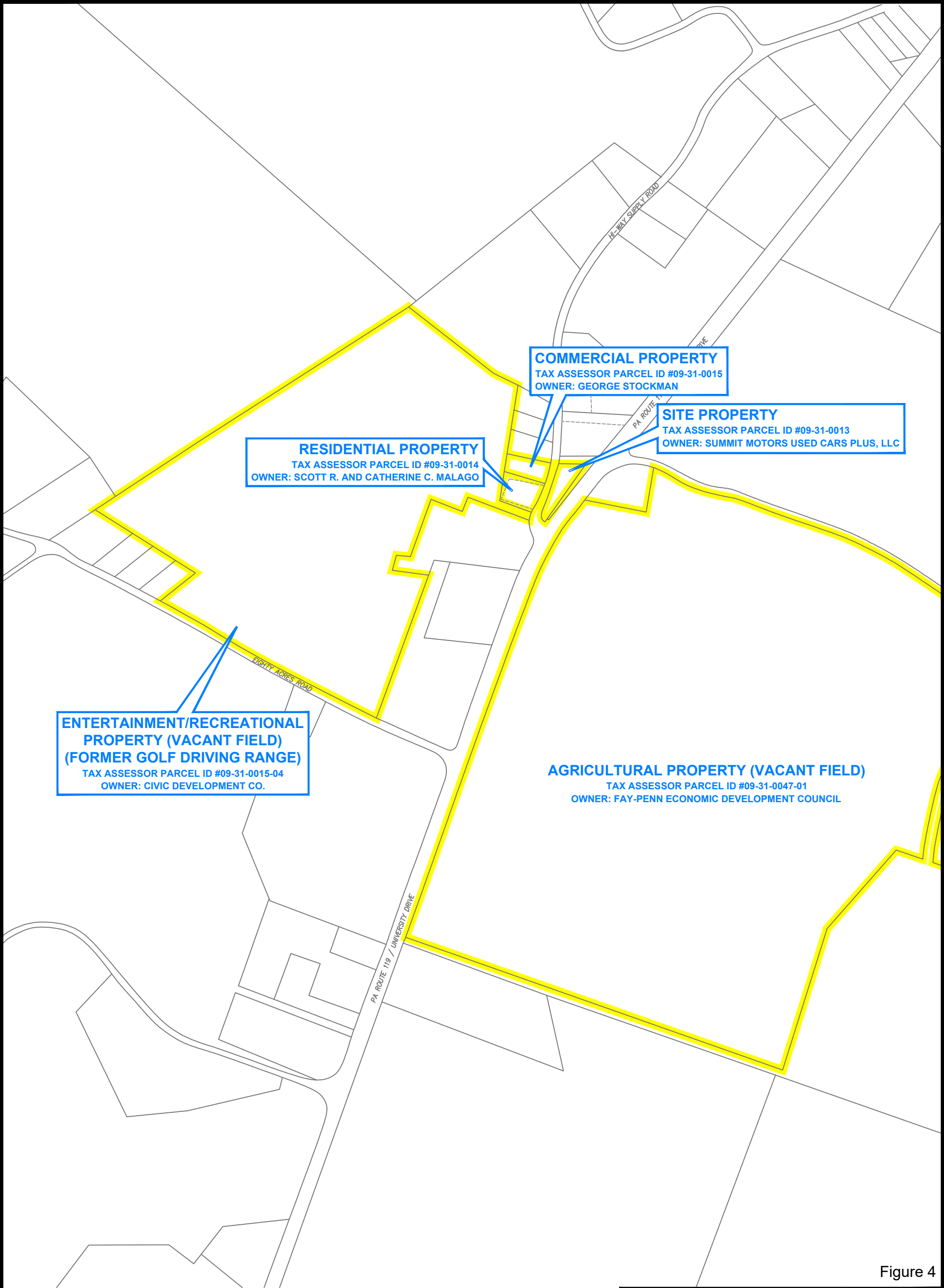
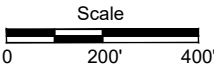



Figure 4

Base Map Source:
Mapping Division Bureau of Assessments County of Fayette, PA "Tax Assessment
Map / Map H9, Dist. 9, Map 31", undated.
Fayette County Online Property Map, last accessed February 2022.



Former Route 119 Amoco 1809 University Drive, Dunbar Township, Pennsylvania 15431		
Site Vicinity Map Showing Pertinent Off-Site Properties		
DRAWN BY: JPB	DATE: 2/3/22	DRAWING NO.
CHECKED & APPROVED BY: SRM		dunb27009-012-B1
 GROUNDWATER SCIENCES CORPORATION		