

Portion of the Steelton, PA
 USGS 7.5-Minute Quadrangle
 Copyright © 2013 National Geographic Society, i-cubed

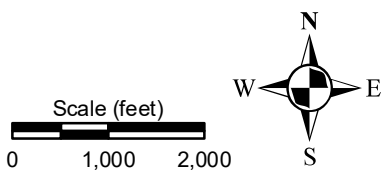
Figure 1

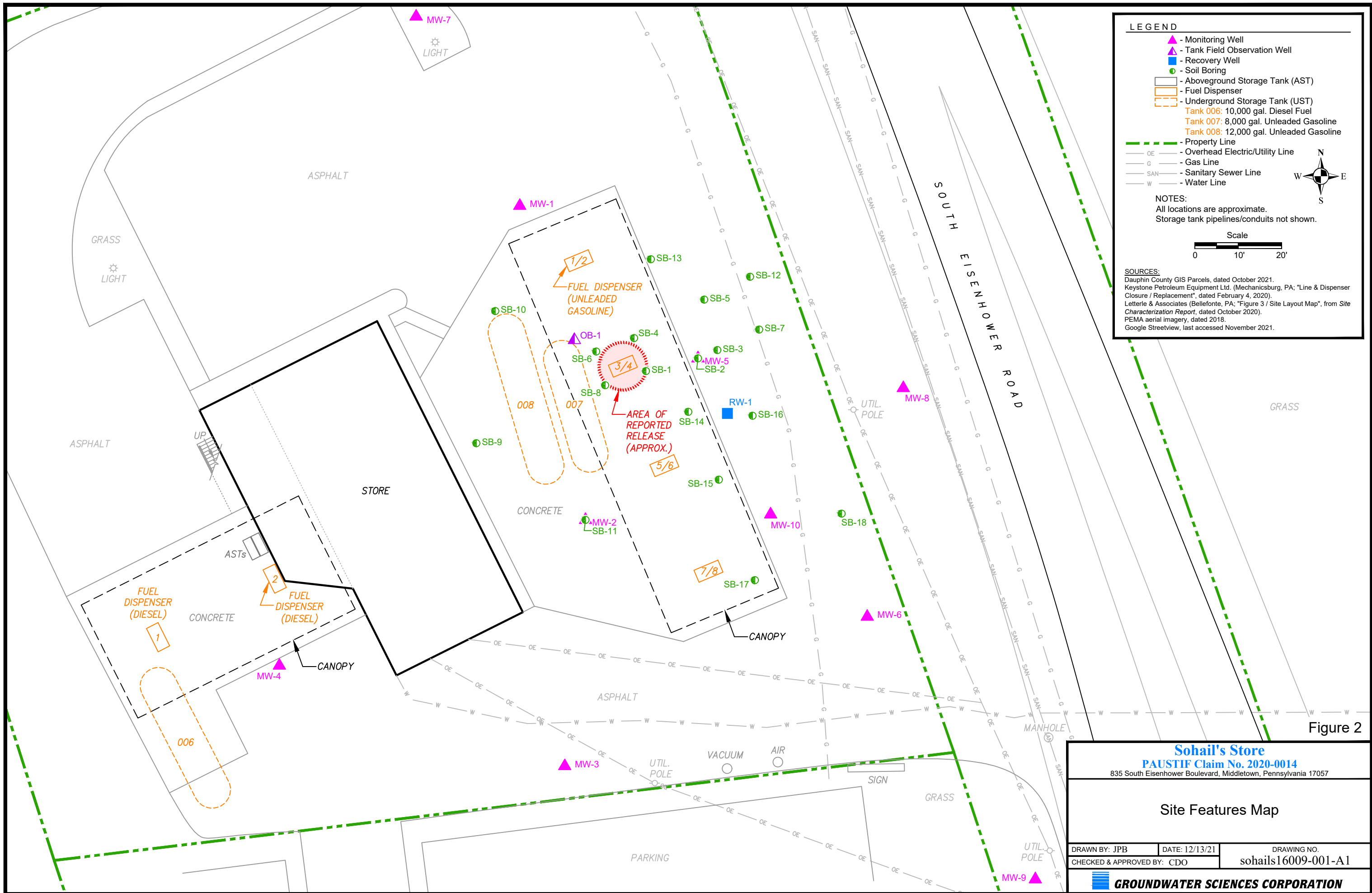
Sohail's Store

PAUSTIF Claim No. 2020-0014

835 South Eisenhower Boulevard, Middletown, Pennsylvania 17057

Site Location Map



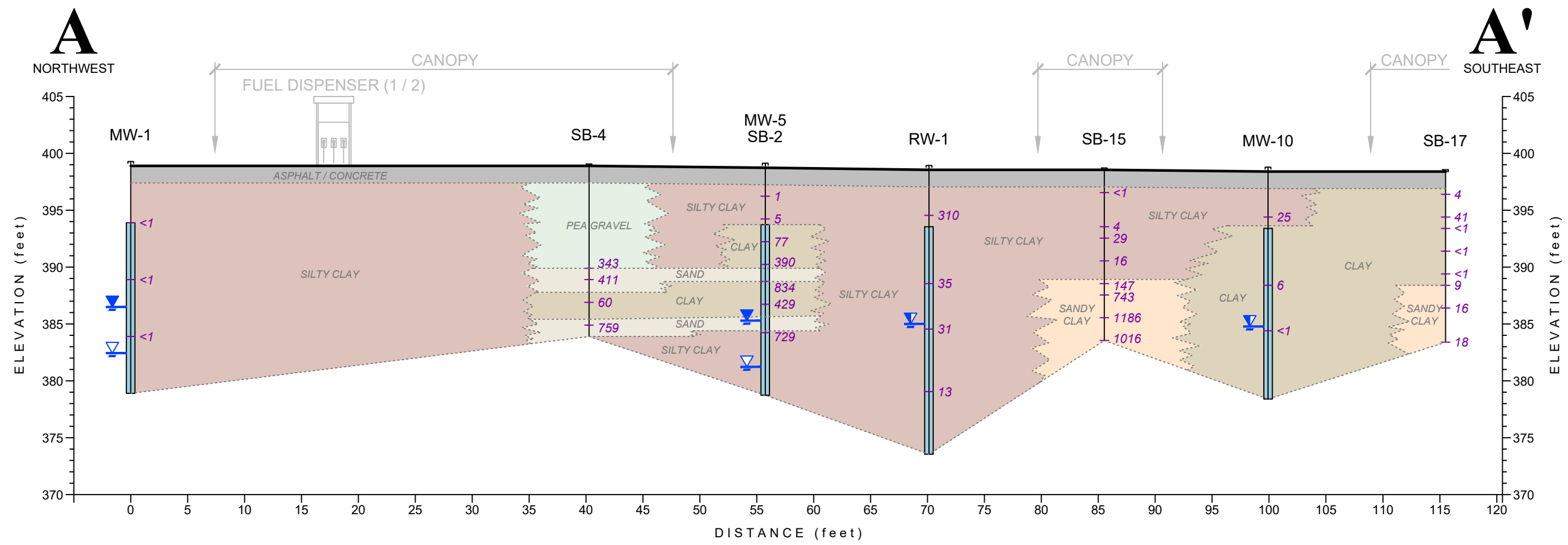


Sohail's Store
PAUSTIF Claim No. 2020-0014
 835 South Eisenhower Boulevard, Middletown, Pennsylvania 17057

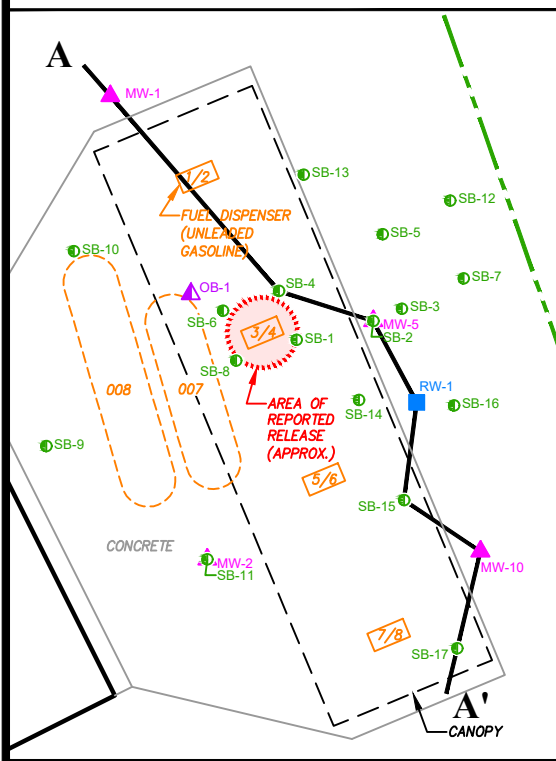
Site Features Map

DRAWN BY: JPB	DATE: 12/13/21	DRAWING NO.
CHECKED & APPROVED BY: CDO		sohails16009-001-A1

GROUNDWATER SCIENCES CORPORATION



Cross Section Location Map
(Scale: 1"=30')



- LOCATION MAP LEGEND**
- ▲ - Monitoring Well
 - ▲ - Tank Field Observation Well
 - - Recovery Well
 - - Soil Boring
 - ▭ - Aboveground Storage Tank (AST) or Fuel Dispenser
 - ▭ - Underground Storage Tank (UST)
 - ▭ - Tank 007: 8,000 gal. Unleaded Gasoline
 - ▭ - Tank 008: 12,000 gal. Unleaded Gasoline
 - - Property Line
 - - Cross Section Transect
- NOTES:**
All locations are approximate.
Well and soil boring information from Letterle & Associates, Inc. logs.



- CROSS SECTION LEGEND**
- Well or Soil Boring
 - Grade (approx.)
 - Well Screen
 - Groundwater Elevation (High)
 - Groundwater Elevation (Low)
 - Groundwater Elevation (High/Low)
 - Stratigraphy (approx.)
 - PID Measurement (ppm)
 - Asphalt / Concrete
 - Pea Gravel (Fill)
 - Sand
 - Sandy Clay
 - Silty Clay
 - Clay
- Horizontal Scale: 0 to 10'
Vertical Scale: 0 to 10'
No Vertical Exaggeration

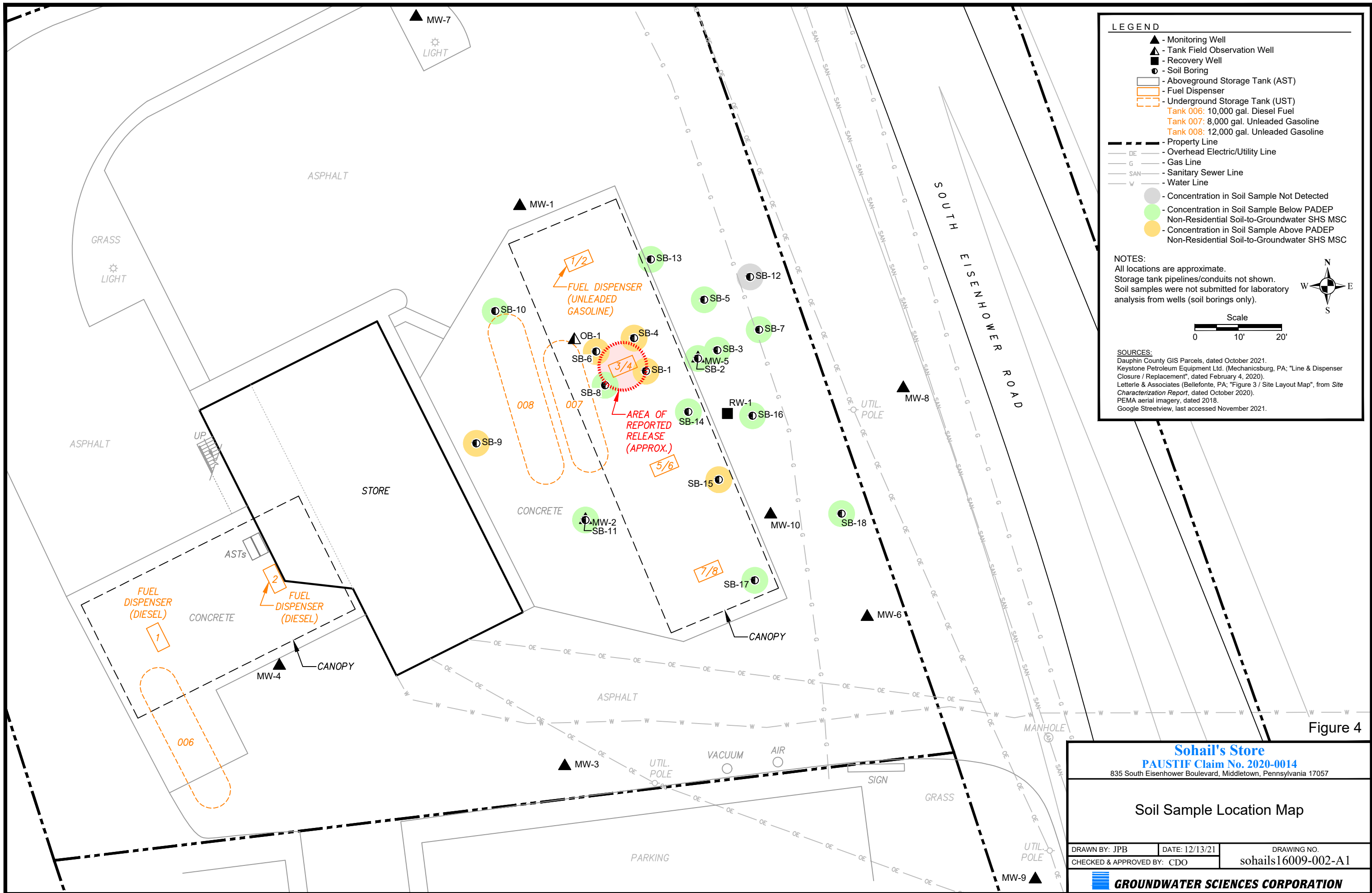
Figure 3

Sohail's Store
PAUSTIF Claim No. 2020-0014
835 South Eisenhower Boulevard, Middletown, Pennsylvania 17057

Cross Section A-A'

DRAWN BY: JPB	DATE: 12/13/21	DRAWING NO.
CHECKED & APPROVED BY: CDO		sohails16009-CS01-1

GROUNDWATER SCIENCES CORPORATION



LEGEND

- ▲ - Monitoring Well
- ▲ - Tank Field Observation Well
- - Recovery Well
- - Soil Boring
- - Aboveground Storage Tank (AST)
- - Fuel Dispenser
- - Underground Storage Tank (UST)
- Tank 006: 10,000 gal. Diesel Fuel
- Tank 007: 8,000 gal. Unleaded Gasoline
- Tank 008: 12,000 gal. Unleaded Gasoline
- - - Property Line
- OE — Overhead Electric/Utility Line
- G — Gas Line
- SAN — Sanitary Sewer Line
- W — Water Line
- - Concentration in Soil Sample Not Detected
- - Concentration in Soil Sample Below PADEP Non-Residential Soil-to-Groundwater SHS MSC
- - Concentration in Soil Sample Above PADEP Non-Residential Soil-to-Groundwater SHS MSC

NOTES:
 All locations are approximate.
 Storage tank pipelines/conduits not shown.
 Soil samples were not submitted for laboratory analysis from wells (soil borings only).

SOURCES:
 Dauphin County GIS Parcels, dated October 2021.
 Keystone Petroleum Equipment Ltd. (Mechanicsburg, PA; "Line & Dispenser Closure / Replacement", dated February 4, 2020).
 Letterle & Associates (Bellefonte, PA; "Figure 3 / Site Layout Map", from Site Characterization Report, dated October 2020).
 PEMA aerial imagery, dated 2018.
 Google Streetview, last accessed November 2021.

Scale: 0 10' 20'

Figure 4

Sohail's Store
PAUSTIF Claim No. 2020-0014
 835 South Eisenhower Boulevard, Middletown, Pennsylvania 17057

Soil Sample Location Map

DRAWN BY: JPB	DATE: 12/13/21	DRAWING NO.
CHECKED & APPROVED BY: CDO	sohails16009-002-A1	

GROUNDWATER SCIENCES CORPORATION

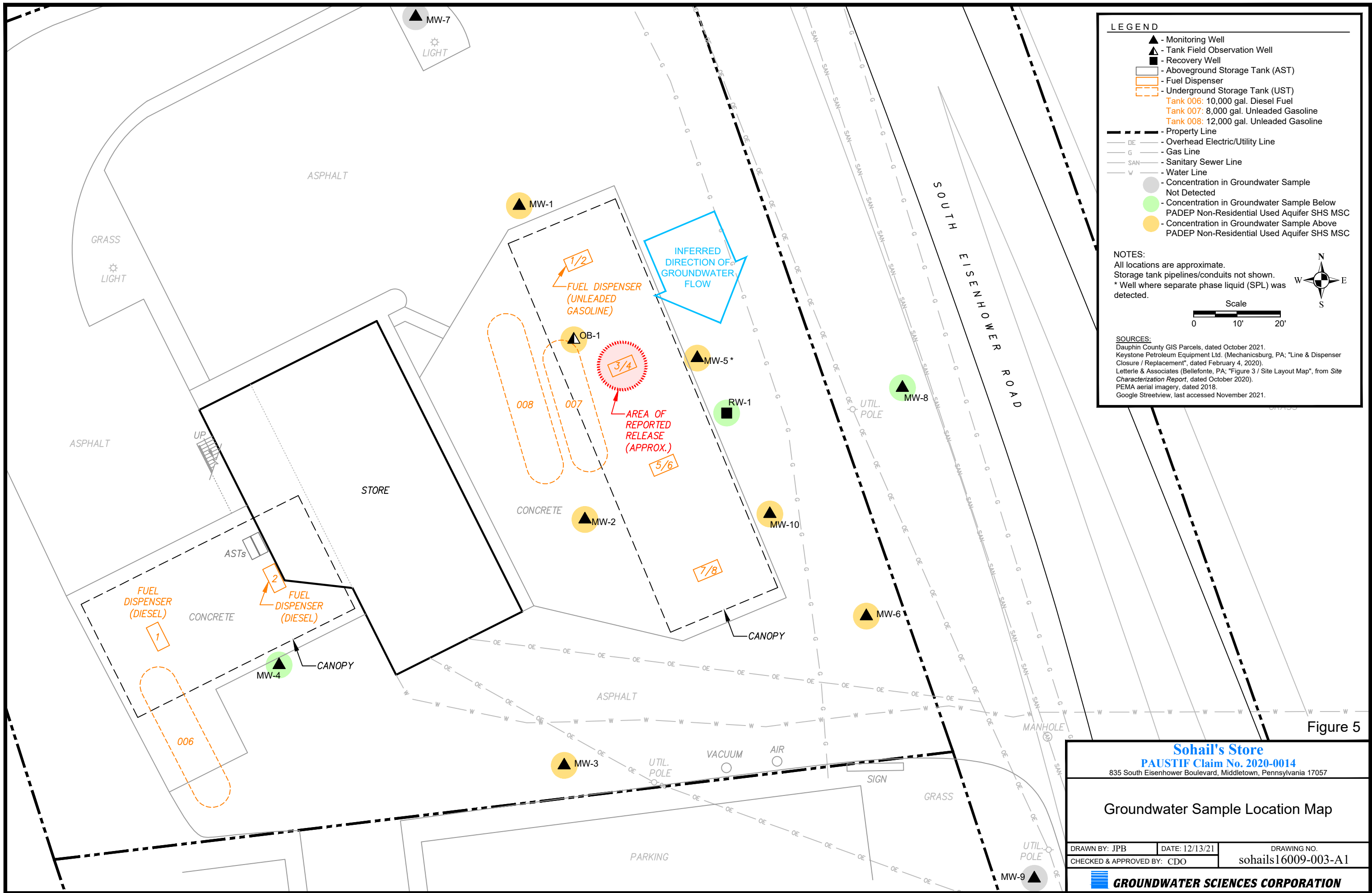


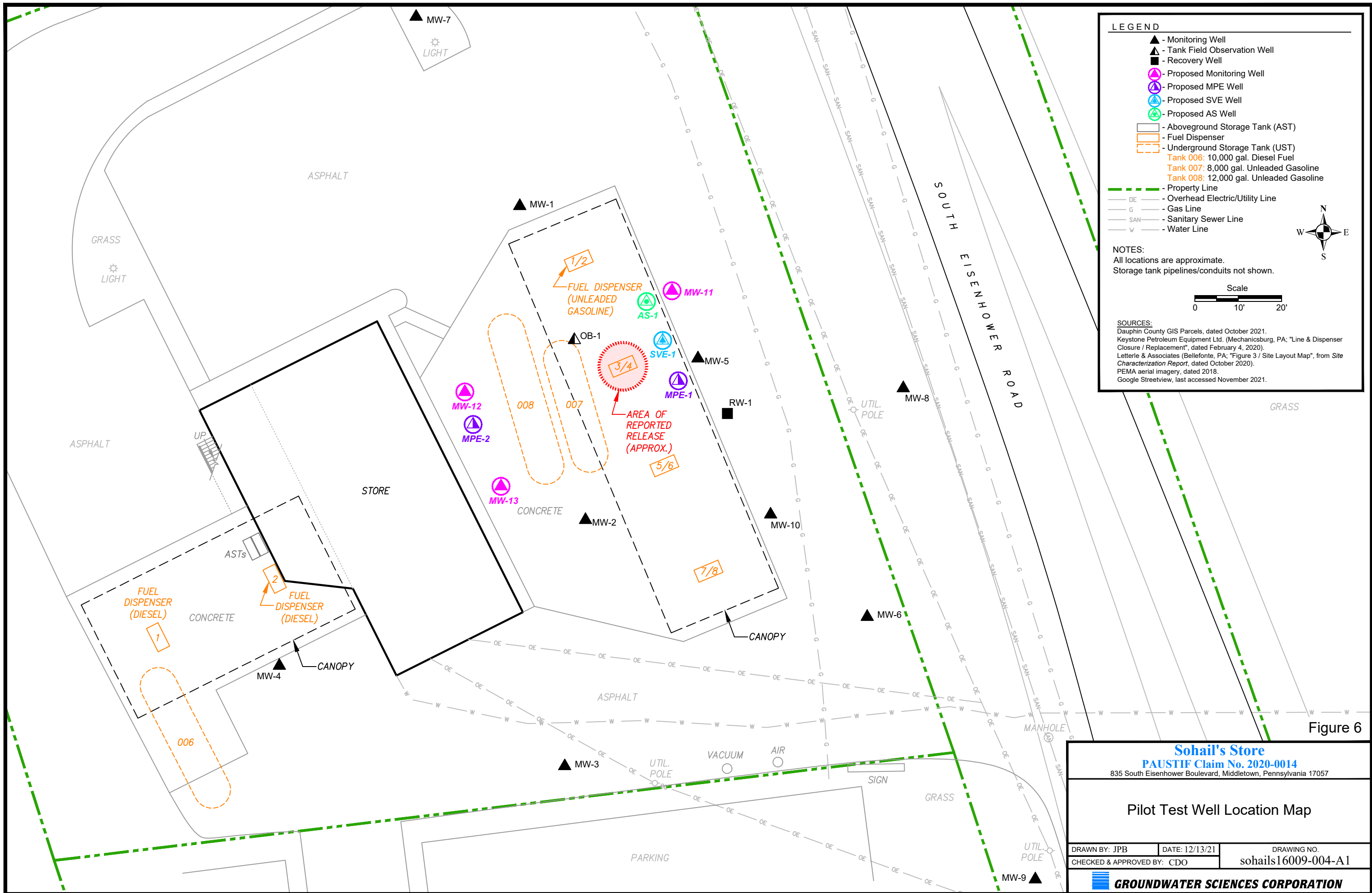
Figure 5

Sohail's Store
PAUSTIF Claim No. 2020-0014
 835 South Eisenhower Boulevard, Middletown, Pennsylvania 17057

Groundwater Sample Location Map

DRAWN BY: JPB	DATE: 12/13/21	DRAWING NO.
CHECKED & APPROVED BY: CDO		sohails16009-003-A1

GROUNDWATER SCIENCES CORPORATION



LEGEND

- ▲ - Monitoring Well
- ▲ - Tank Field Observation Well
- - Recovery Well
- - Proposed Monitoring Well
- - Proposed MPE Well
- - Proposed SVE Well
- - Proposed AS Well
- - Aboveground Storage Tank (AST)
- - Fuel Dispenser
- - Underground Storage Tank (UST)
- Tank 006: 10,000 gal. Diesel Fuel
- Tank 007: 8,000 gal. Unleaded Gasoline
- Tank 008: 12,000 gal. Unleaded Gasoline
- - - Property Line
- OE — Overhead Electric/Utility Line
- G — Gas Line
- SAN — Sanitary Sewer Line
- W — Water Line

NOTES:
 All locations are approximate.
 Storage tank pipelines/conduits not shown.

Scale
 0 10' 20'

SOURCES:
 Dauphin County GIS Parcels, dated October 2021.
 Keystone Petroleum Equipment Ltd. (Mechanicsburg, PA; "Line & Dispenser Closure / Replacement", dated February 4, 2020).
 Letterie & Associates (Bellefonte, PA; "Figure 3 / Site Layout Map", from Site Characterization Report, dated October 2020).
 PEMA aerial imagery, dated 2018.
 Google Streetview, last accessed November 2021.



Figure 6

Sohail's Store
PAUSTIF Claim No. 2020-0014
 835 South Eisenhower Boulevard, Middletown, Pennsylvania 17057

Pilot Test Well Location Map

DRAWN BY: JPB	DATE: 12/13/21	DRAWING NO.
CHECKED & APPROVED BY: CDO		sohails16009-004-A1

GROUNDWATER SCIENCES CORPORATION