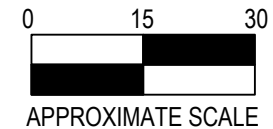


LEGEND

- OVERBURDEN MONITORING WELL LOCATION
- PROPOSED OVERBURDEN MONITORING WELL LOCATION
- PROPOSED BEDROCK MONITORING WELL LOCATION
- SOIL BORING LOCATION
- PROPOSED SOIL BORING LOCATION
- UST CLOSURE SOIL SAMPLE LOCATION
- CHAIN LINK FENCE
- WOODEN FENCE
- PENNDOT LEGAL RIGHT OF WAY
- STORM SEWER LINE
- OVERHEAD ELECTRIC LINE
- GAS LINE
- UTILITY POLE
- APPROXIMATE PROPERTY LINE
- BOUNDARY BETWEEN SURFACE CONDITIONS



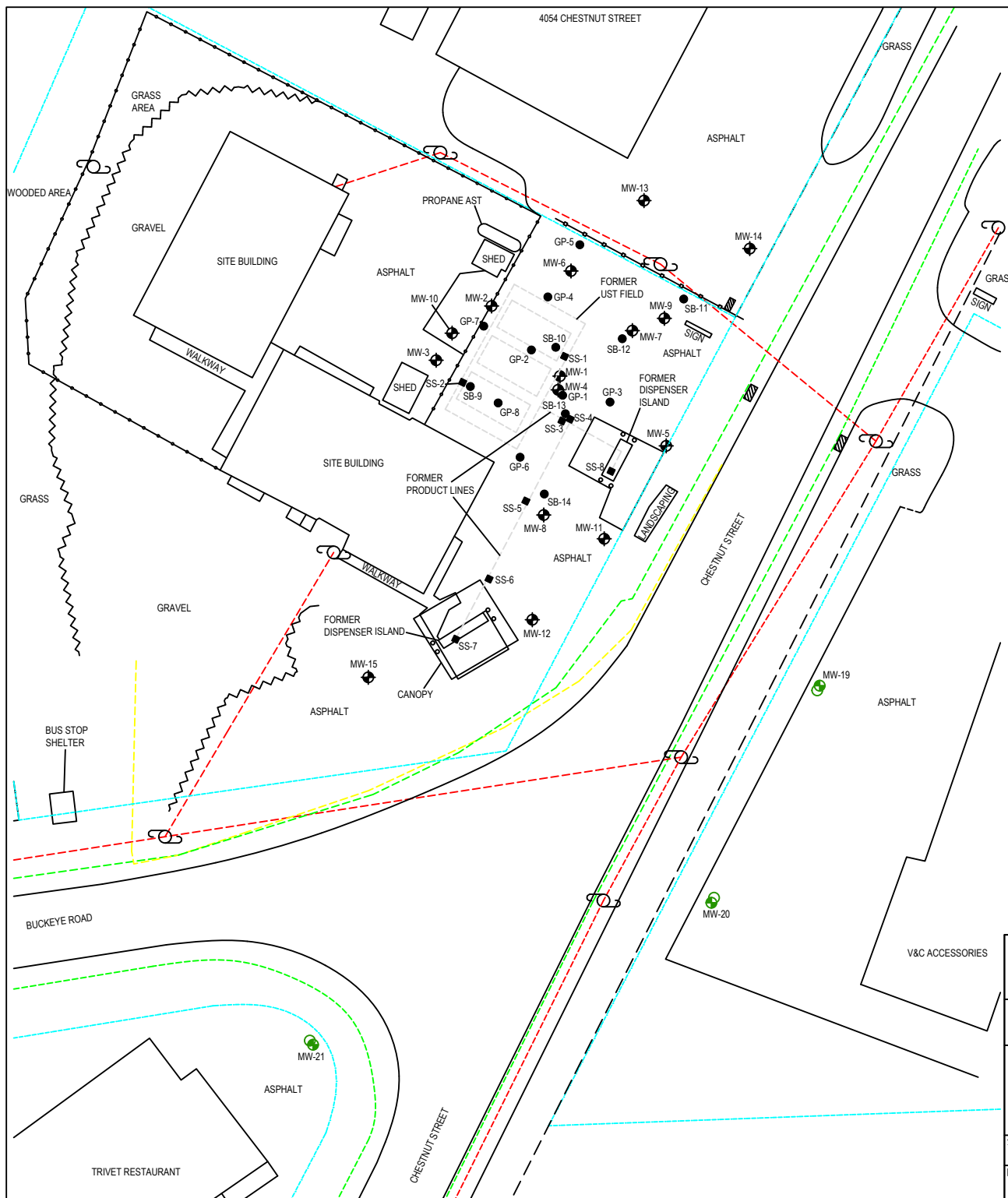
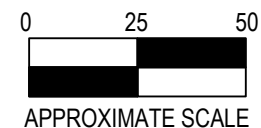
TITLE PROPOSED ON-SITE SOIL BORING AND MONITORING WELL LOCATION MAP			
PROJECT EAST PENN TIRE AND BATTERY 4094 CHESTNUT STREET, UPPER MILFORD TOWNSHIP, PENNSYLVANIA			
SCALE AS SHOWN		DWN. BY DCS	
DATE 8/14/20		APPR. BY MB	
		JOB NO. EAST PENN TIRE	
		FIG. NO. 2	

P.O. BOX 70
BARTO, PA 19504



LEGEND

- OVERBURDEN MONITORING WELL LOCATION
- PROPOSED OVERBURDEN MONITORING WELL LOCATION
- SOIL BORING LOCATION
- PROPOSED SOIL BORING LOCATION
- UST CLOSURE SOIL SAMPLE LOCATION
- CHAIN LINK FENCE
- WOODEN FENCE
- PENNDOT LEGAL RIGHT OF WAY
- STORM SEWER LINE
- OVERHEAD ELECTRIC LINE
- GAS LINE
- UTILITY POLE
- APPROXIMATE PROPERTY LINE
- BOUNDARY BETWEEN SURFACE CONDITIONS



TITLE PROPOSED OFF-SITE SOIL BORING AND MONITORING WELL LOCATION MAP		
PROJECT EAST PENN TIRE AND BATTERY 4094 CHESTNUT STREET, UPPER MILFORD TOWNSHIP, PENNSYLVANIA		
		P.O. BOX 70 BARTO, PA 19504
SCALE AS SHOWN	DWN. BY DCS	JOB NO. EAST PENN TIRE
DATE 8/14/20	APPR. BY MB	FIG. NO. 3