

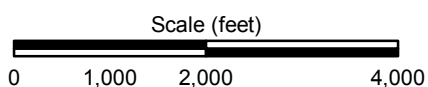
Portion of the Tamaqua, PA  
USGS 7.5-Minute Quadrangle  
Copyright © 2013 National Geographic Society, i-cubed

Figure 1

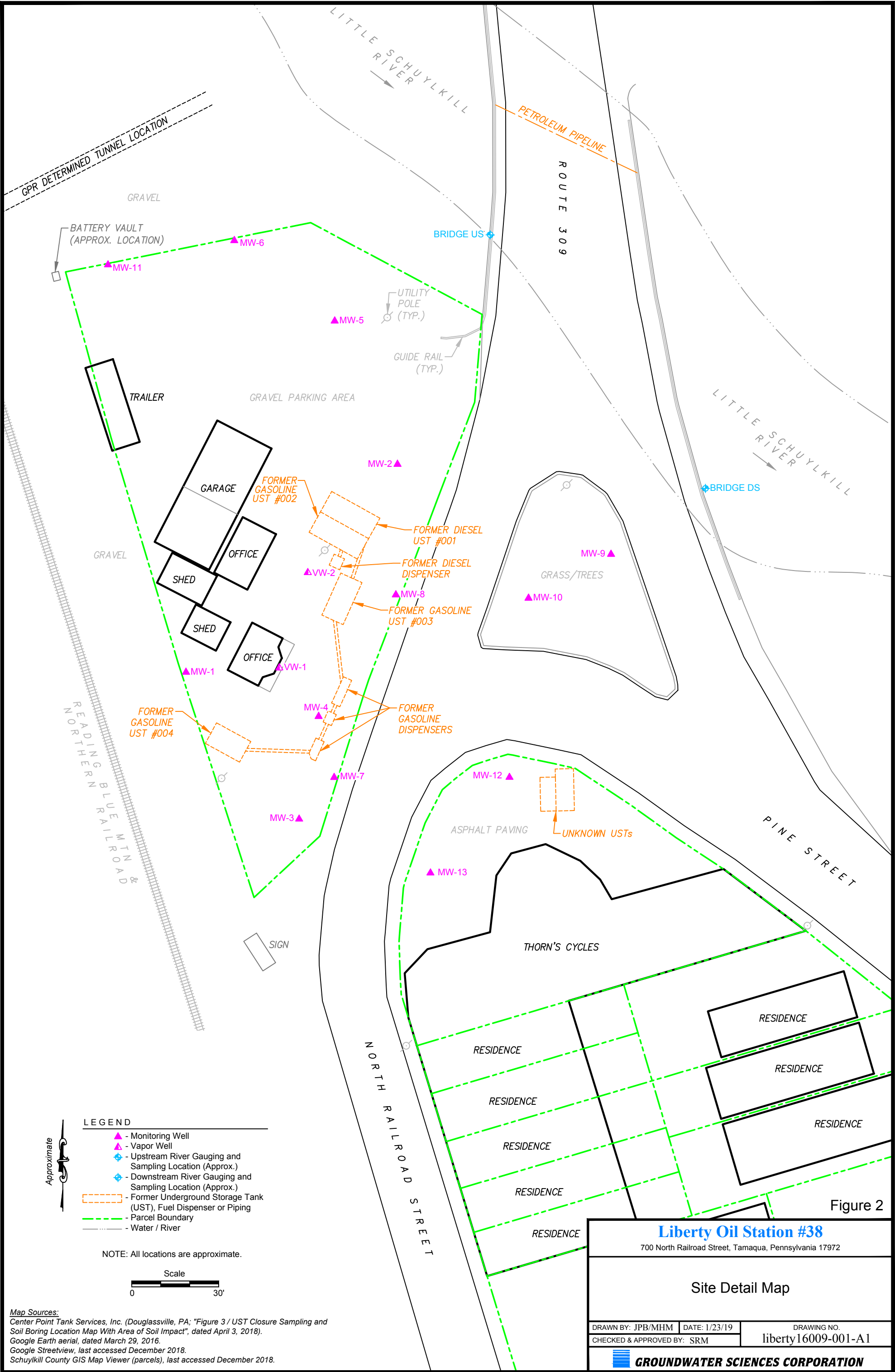
**Liberty Oil Station #38**

700 North Railroad Street, Tamaqua, Pennsylvania 17972

Site Location Map







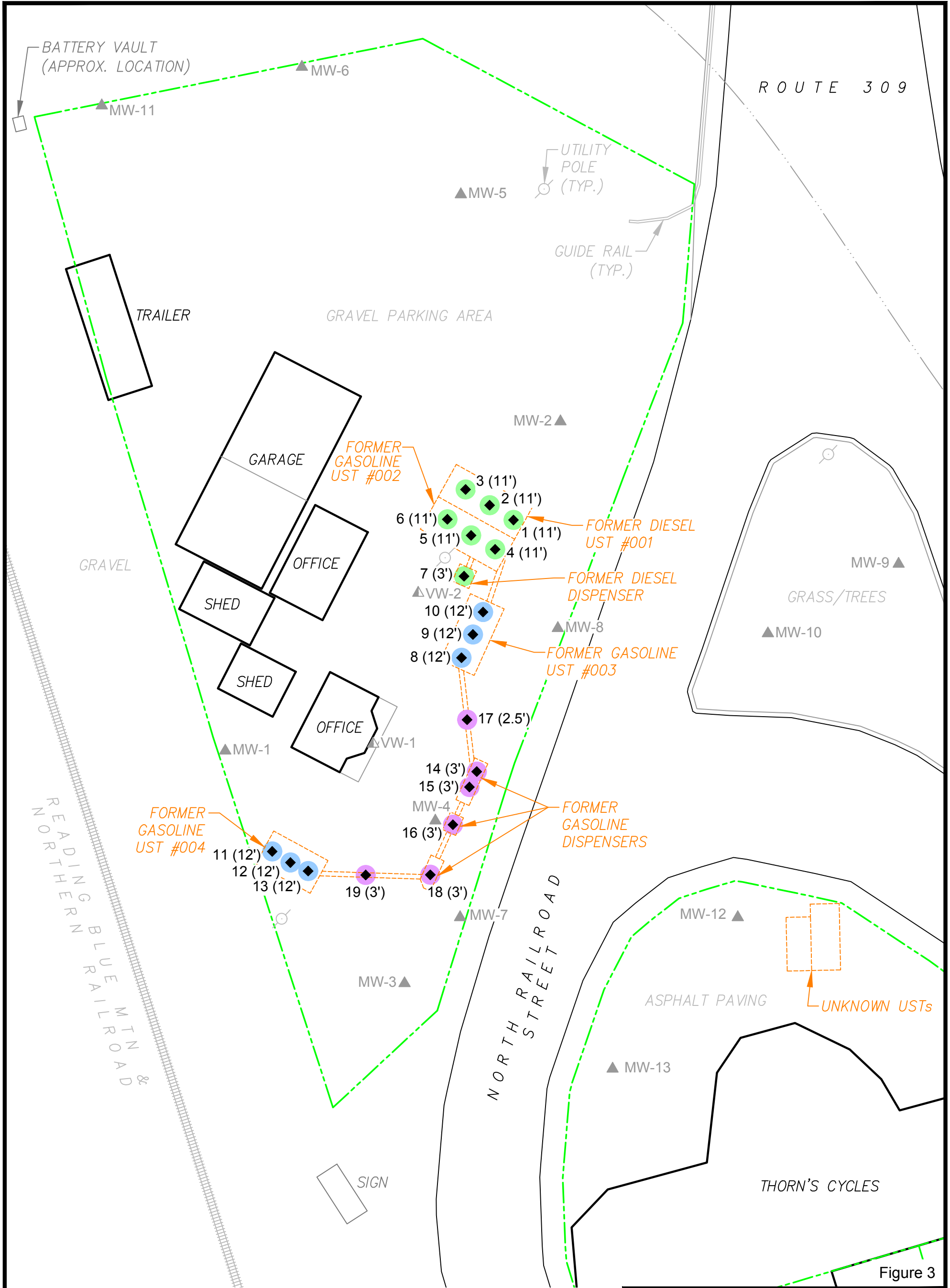


Figure 3

**LEGEND**

▲ - Monitoring Well

▲ - Vapor Well

◆ - UST Closure Soil Sample Location (with Sample Depth; Aug. 2008)

--- - Former Underground Storage Tank (UST), Fuel Dispenser or Piping

--- - Parcel Boundary

--- - Water / River

● - Greater Than Statewide Health Standard (SHS)

● - Less Than SHS

● - Permanently Saturated

NOTE: All locations are approximate.

Scale

0 10' 20'

Approximate

**Liberty Oil Station #38**

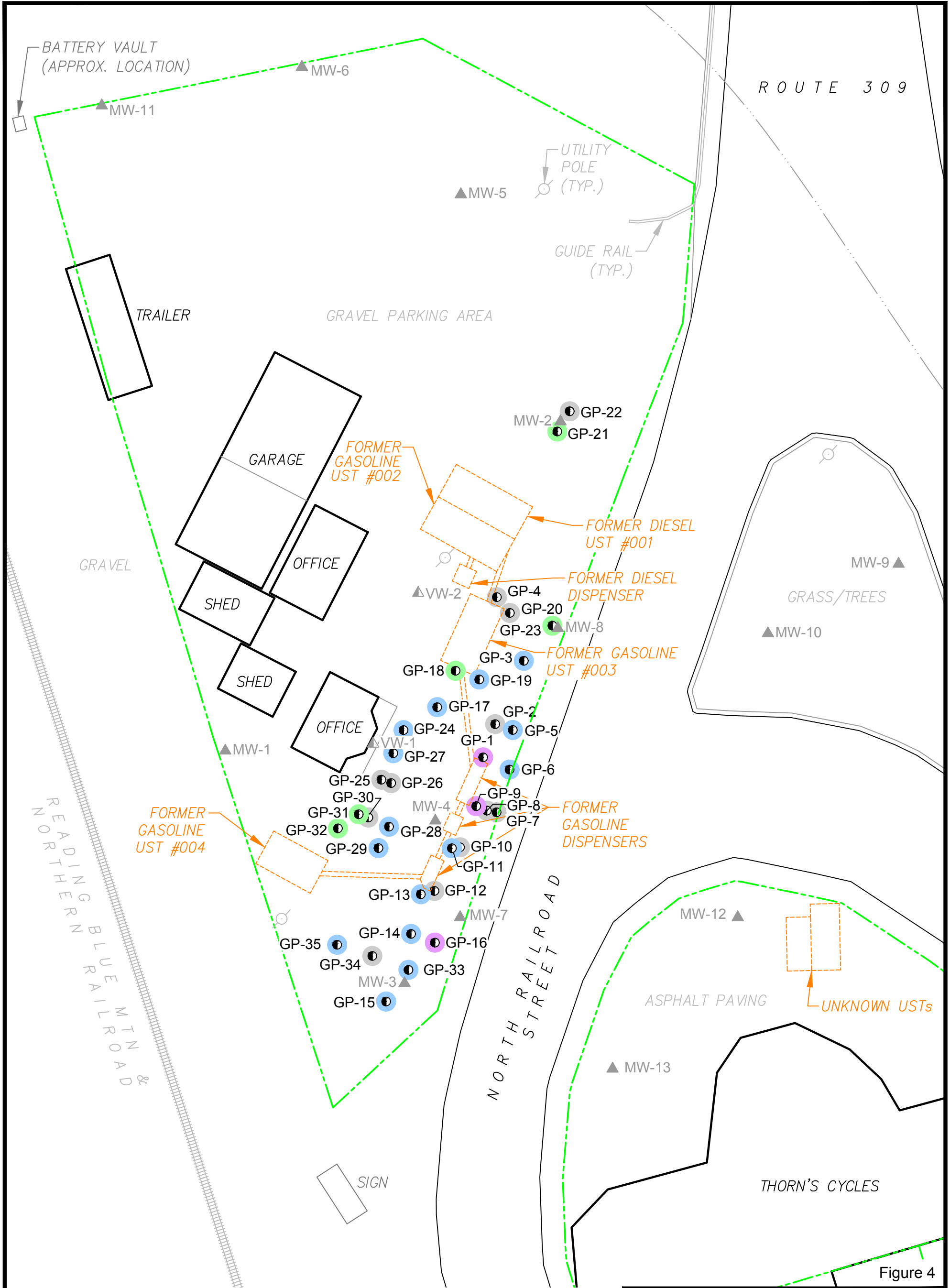
700 North Railroad Street, Tamaqua, Pennsylvania 17972

**UST Closure Soil Sampling Map (August 2008)**

DRAWN BY: JPB/MHM	DATE: 1/23/19	DRAWING NO.
CHECKED & APPROVED BY: SRM		liberty16009-001-A2

**GROUNDWATER SCIENCES CORPORATION**

Map Sources:  
Center Point Tank Services, Inc. (Douglassville, PA; "Figure 3 / UST Closure Sampling and Soil Boring Location Map With Area of Soil Impact", dated April 3, 2018).  
Google Earth aerial, dated March 29, 2016.  
Google Streetview, last accessed December 2018.  
Schuylkill County GIS Map Viewer (parcels), last accessed December 2018.



Map Sources:  
Center Point Tank Services, Inc. (Douglassville, PA; "Figure 3 / UST Closure Sampling and Soil Boring Location Map With Area of Soil Impact", dated April 3, 2018).  
Google Earth aerial, dated March 29, 2016.  
Google Streetview, last accessed December 2018.  
Schuylkill County GIS Map Viewer (parcels), last accessed December 2018.

**LEGEND**

▲ - Monitoring Well

▲ - Vapor Well

● - Soil Sample Location (Jan. 2009)

--- - Former Underground Storage Tank (UST), Fuel Dispenser or Piping

--- - Parcel Boundary

--- - Water / River

● - Greater Than Statewide Health Standard (SHS)

● - Less Than SHS

● - No Sample Collected

● - Permanently Saturated

NOTE: All locations are approximate.

Scale

0 10' 20'

Approximate

**Liberty Oil Station #38**

700 North Railroad Street, Tamaqua, Pennsylvania 17972

**Soil Sampling Location Map**

(January 2009)

DRAWN BY: JPB/MHM	DATE: 1/23/19	DRAWING NO.
CHECKED & APPROVED BY: SRM		liberty16009-001-A3

**GROUNDWATER SCIENCES CORPORATION**

Figure 4

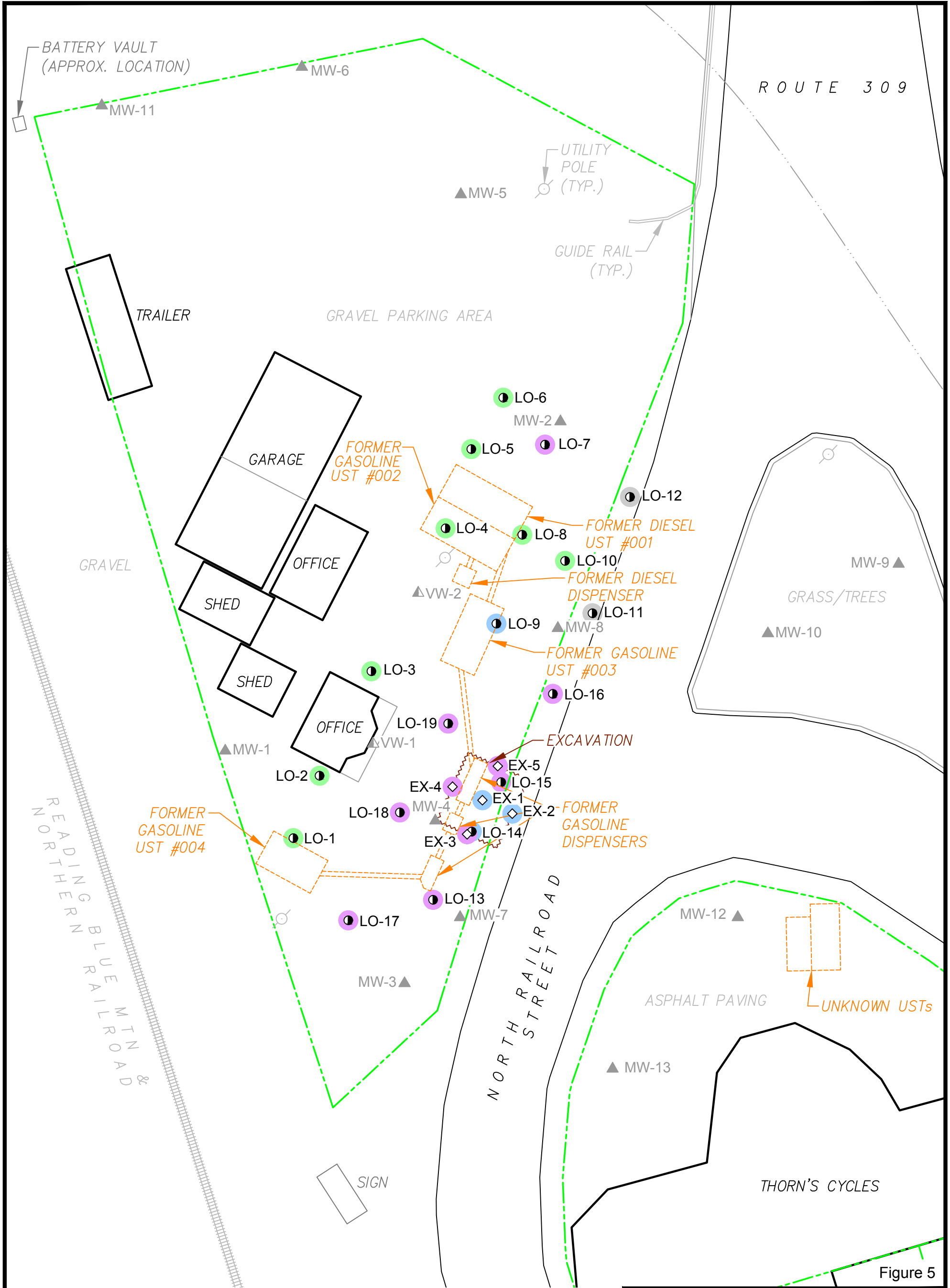


Figure 5

**LEGEND**

- ▲ - Monitoring Well
- ▲ - Vapor Well
- - Soil Sample Location (Jan. 2010)
- ◆ - Post-Excavation Soil Sample Location (May 2011)
- - Former Underground Storage Tank (UST), Fuel Dispenser or Piping
- - Parcel Boundary
- - Water / River
- - Greater Than Statewide Health Standard (SHS)
- - Less Than SHS
- - No Sample Collected
- - Permanently Saturated
- - Excavation Boundary (approximate)

NOTE: All locations are approximate.

Scale: 0 10' 20'

Approximate

**Liberty Oil Station #38**  
700 North Railroad Street, Tamaqua, Pennsylvania 17972

**Soil Sampling Location Map**  
(January 2010 and May 2011)

DRAWN BY: JPB/MHM	DATE: 1/23/19	DRAWING NO.
CHECKED & APPROVED BY: SRM		liberty16009-001-A4

**GROUNDWATER SCIENCES CORPORATION**

Map Sources:  
Center Point Tank Services, Inc. (Douglassville, PA; "Figure 3 / UST Closure Sampling and Soil Boring Location Map With Area of Soil Impact", dated April 3, 2018).  
Google Earth aerial, dated March 29, 2016.  
Google Streetview, last accessed December 2018.  
Schuylkill County GIS Map Viewer (parcels), last accessed December 2018.



