

Portion of the Phoenixville, PA
USGS 7.5-Minute Quadrangle
Copyright © 2013 National Geographic Society, i-cubed

Figure 1

Former Blair's Auto

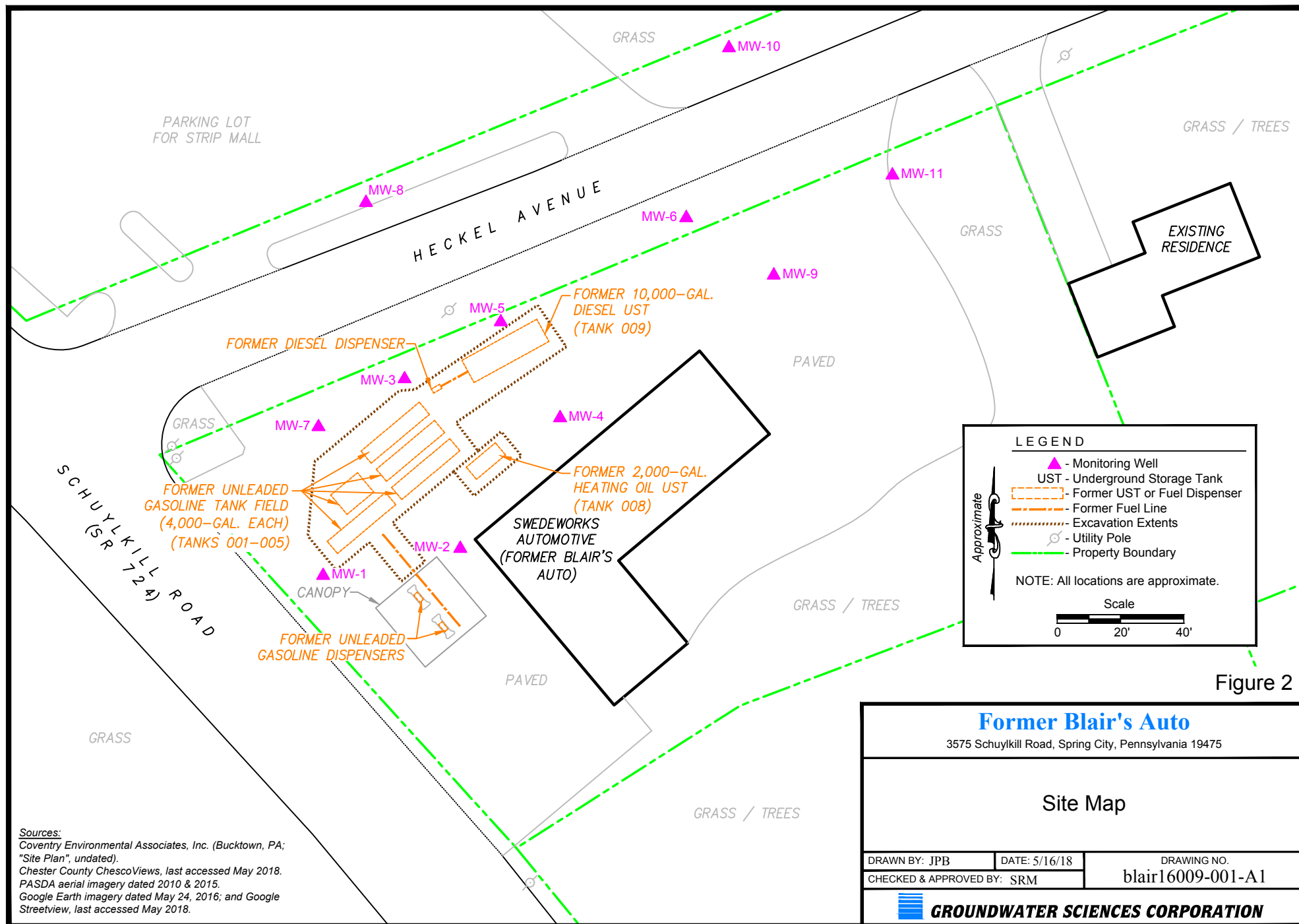
3575 Schuylkill Road, Spring City, Pennsylvania 19475

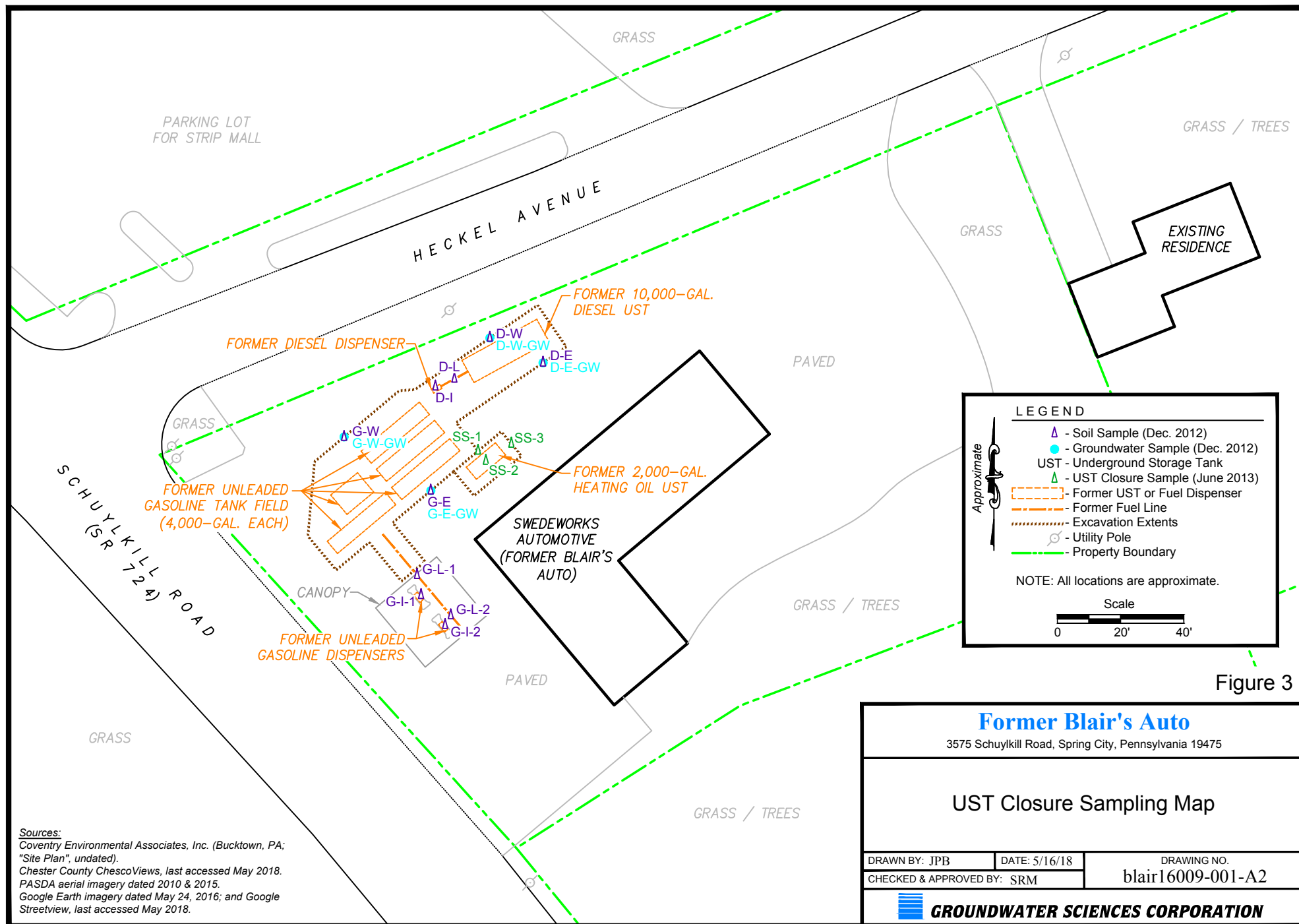
Site Location Map

Scale (feet)
0 1,000 2,000 4,000



GROUNDWATER SCIENCES CORPORATION
Q:\16000\16009\10 - Blair's Auto\GIS\Projects\Fig1_SiteLocMap.mxd • 5/4/2018





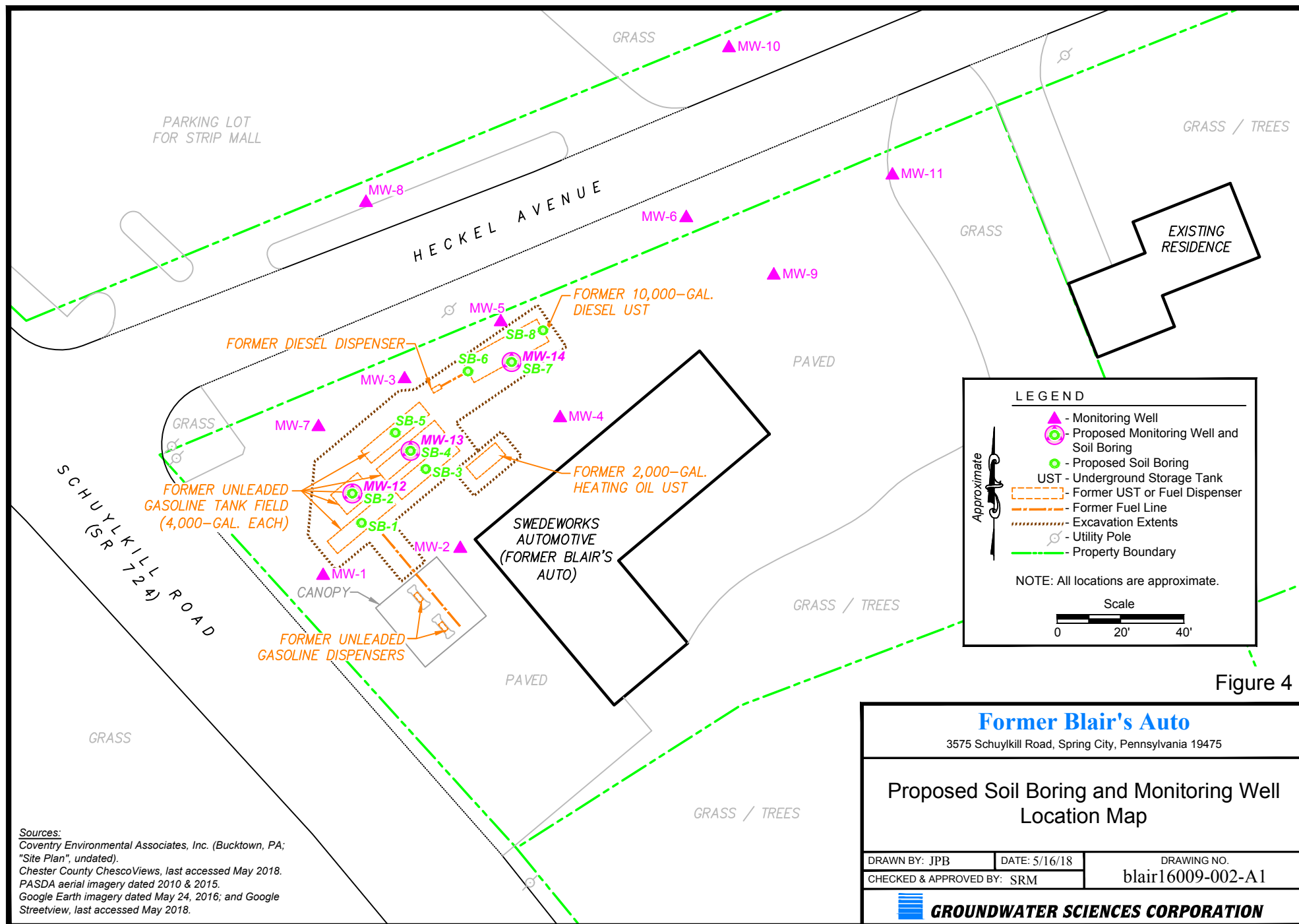


Figure 4

Sources:
Coventry Environmental Associates, Inc. (Bucktown, PA;
"Site Plan", undated).
Chester County ChescoViews, last accessed May 2018.
PASDA aerial imagery dated 2010 & 2015.
Google Earth imagery dated May 24, 2016; and Google
Streetview, last accessed May 2018.